

LOGO



COLORS



FONTS, SIZES, CASE & COLORS

Category & Sections

GOTHAM ROUNDED BOLD 14

Text Links: Normal

gotham rounded bold 14

Text Links: Secondary

gotham rounded medium 10

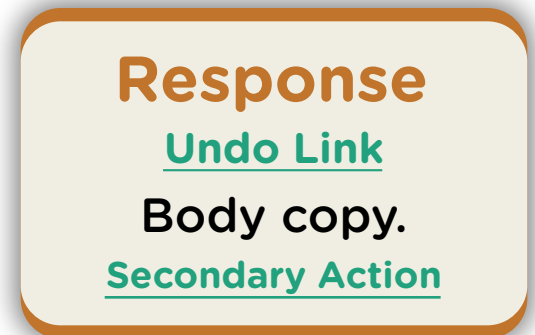
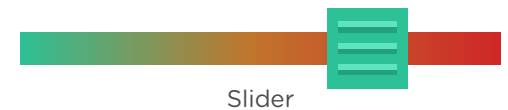
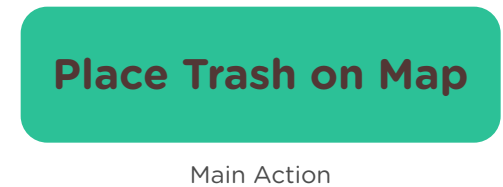

Body Copy

Gotham rounded medium 18, 14 or 10.

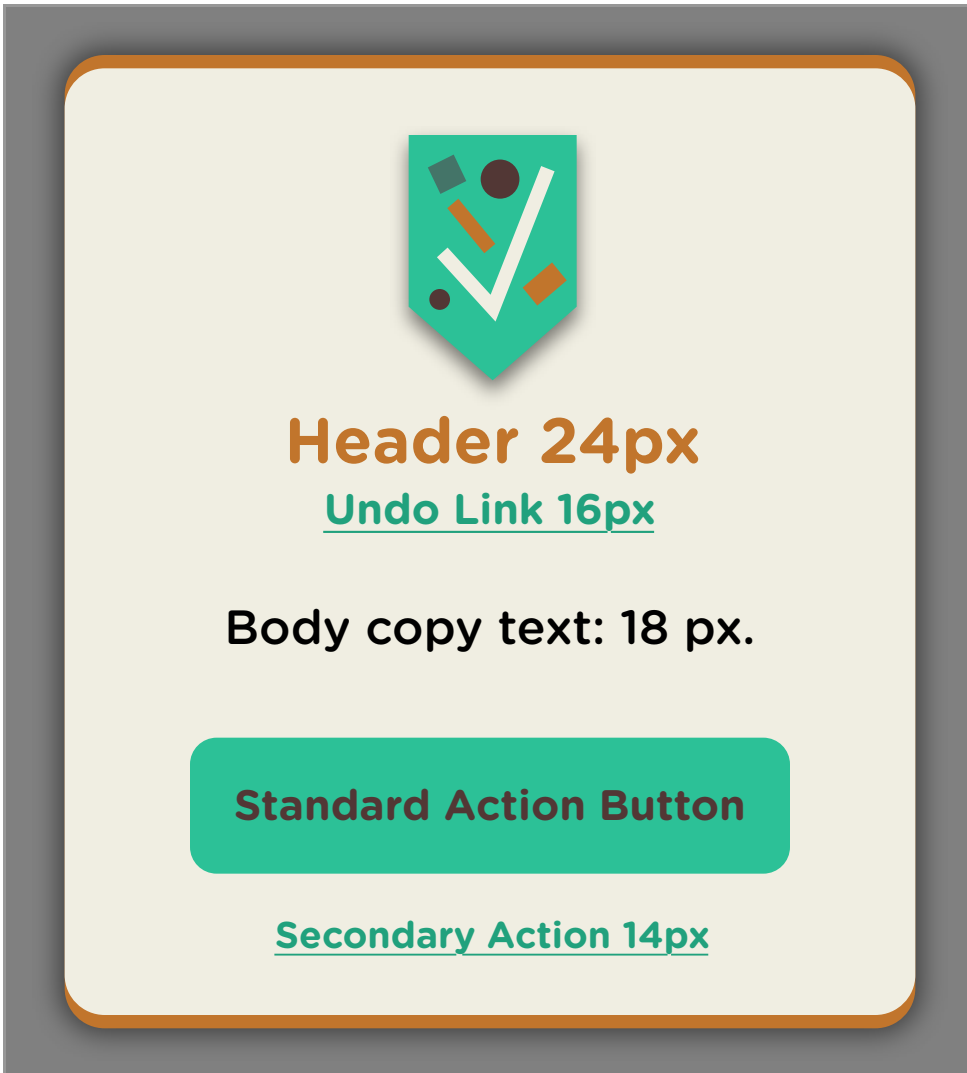
Event Header



ICONS, BUTTONS & CONTROLS



MODALS

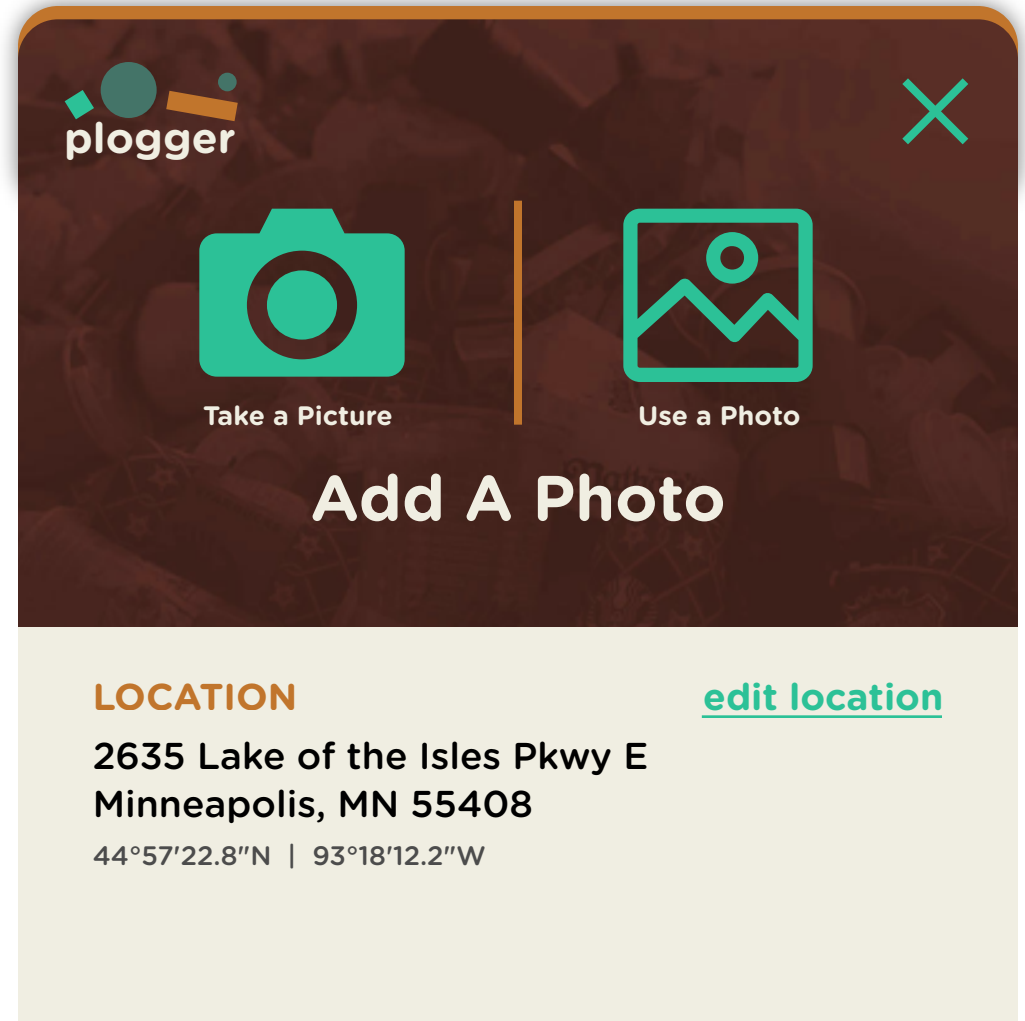


Modal Styling

Width: 320
Height: Variable
Border Radius: 15px
Top/Bottom Border: 5px

Background Darkener: #000 Alpha: 50

POPUP CARDS



Card Styling

Width: 100%
Margin-top: 78px
Slide in from bottom.

Photo Area

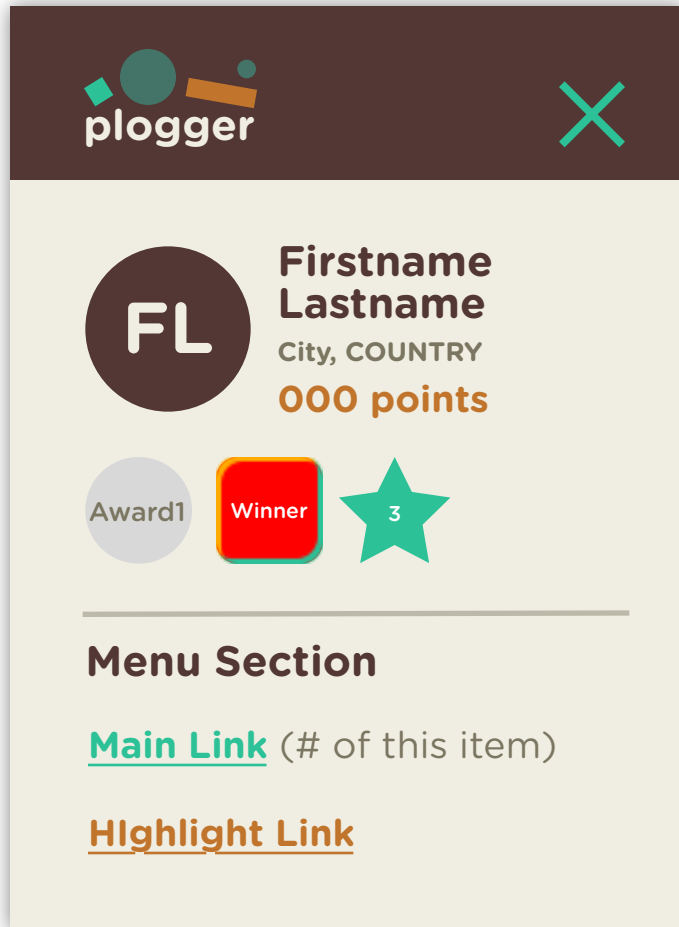
Height: 228px

Map View Footer

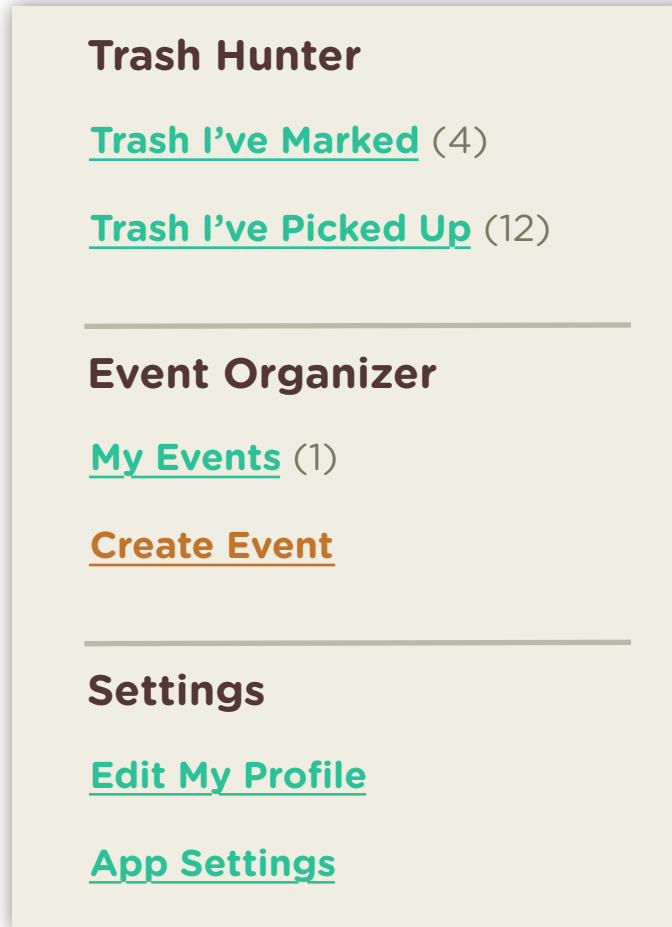


The footer consists of a dark brown bar with rounded corners. On the left is the plogger logo. In the center is a teal rounded rectangle with the text "Add Trash to Map". On the right, the text "DAILY PLOG:" is above "You're doing great work!" in a smaller font.

Menu



The menu is a dark brown bar at the top with the plogger logo and a close button (X). Below is a user profile card with a circular avatar containing "FL", the name "Firstname Lastname", location "City, COUNTRY", and "000 points". Below the profile are three items: "Award1" (grey circle), "Winner" (red square), and a teal star with the number "3". A horizontal line separates the profile from a "Menu Section" containing "Main Link (# of this item)" and "Highlight Link".



This section contains two panels. The "Trash Hunter" panel has a title, a link "Trash I've Marked (4)", and a link "Trash I've Picked Up (12)". The "Event Organizer" panel has a title, a link "My Events (1)", and a link "Create Event". Below these is a "Settings" section with links "Edit My Profile" and "App Settings".

Google Maps Styling (JSON)

```
[
  {
    "featureType": "landscape.man_made",
    "elementType": "geometry.fill",
    "stylers": [
      {
        "color": "#F0EEE2"
      }
    ]
  },
  {
    "featureType": "poi",
    "elementType": "labels.text",
    "stylers": [
      {
        "visibility": "off"
      }
    ]
  },
  {
    "featureType": "poi.business",
    "stylers": [
      {
        "visibility": "off"
      }
    ]
  },
  {
    "featureType": "poi.park",
    "elementType": "geometry.fill",
    "stylers": [
      {
        "color": "#deefe8"
      }
    ]
  },
  {
    "featureType": "road",
    "elementType": "labels.icon",
    "stylers": [
      {
        "visibility": "off"
      }
    ]
  },
  {
    "featureType": "transit",
    "stylers": [
      {
        "visibility": "off"
      }
    ]
  },
  {
    "featureType": "water",
    "elementType": "geometry.fill",
    "stylers": [
      {
        "color": "#e5f1f6"
      }
    ]
  }
]
```